



Weather Intelligence for Healthcare

// Site-specific weather intelligence and decision guidance customized for your healthcare facilities.

Ensure safety of patients and staff

Increase patient satisfaction and profitability, even in the midst of weather events

Custom forecast with conditions based on specific asset locations

Access to expert meteorologists 24/7/365

StormGeo's customized weather analytics safeguards people and assets while ensuring optimal use of hospital personnel and resources. With advanced weather analytics, healthcare facilities can effectively communicate and coordinate with emergency services, maximizing the efficiency and safety of hospital patients, employees and physicians.

// Dashboards provide at-a-glance conditions and risk assessments for all your locations days in advance so you can plan and direct resources.

// Site-specific forecasts allow your emergency management team to confidently decide whether to evacuate or shelter-in-place.

// Anticipate surge of in-patient admissions and adjust staff schedules, medical consumables and even food supplies with long-range planning tools.

”

StormGeo draws a polygon around your facilities so you know the exact threats to your facilities, not just your region. We have to have the accurate data and the right data and that's why we invest in StormGeo.

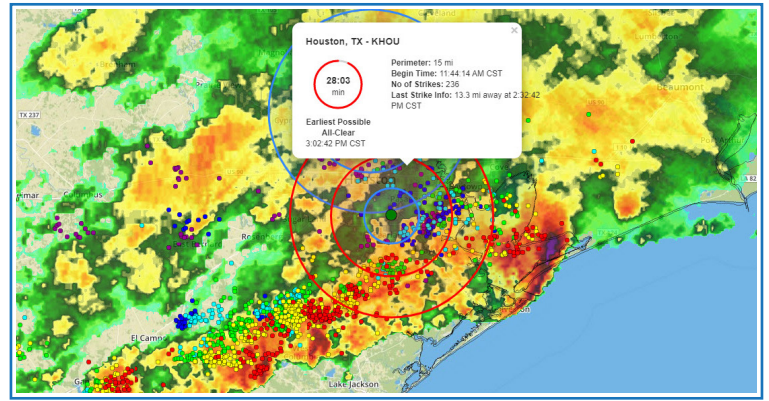
Scott Cormier
Medxcel

// For more information or to schedule a call with a representative, email us at info@stormgeo.com

Severe Weather Alerting & Monitoring

Flooding, lightning, wind and snow can cause patient surge, employee delays and safety concerns. StormGeo provides site-specific alerts, forecasts and planning tools to protect your patients, staff and facilities during all-weather events.

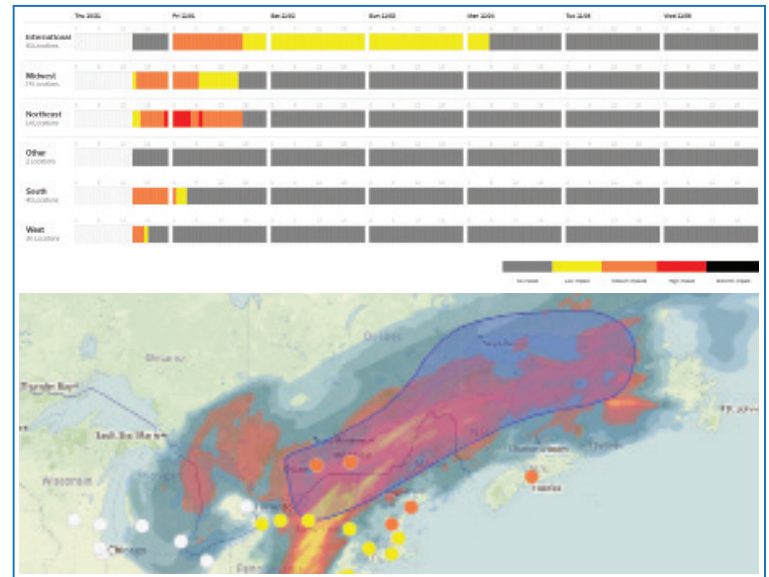
StormGeo Vortex Portal showing Lightning Proximity Alert with All Clear count-down timer.



Business Decision Guidance

The Business Decision Guidance (BDG) Dashboard is a decision support solution that facilitates severe weather preparedness planning, action initiation and execution.

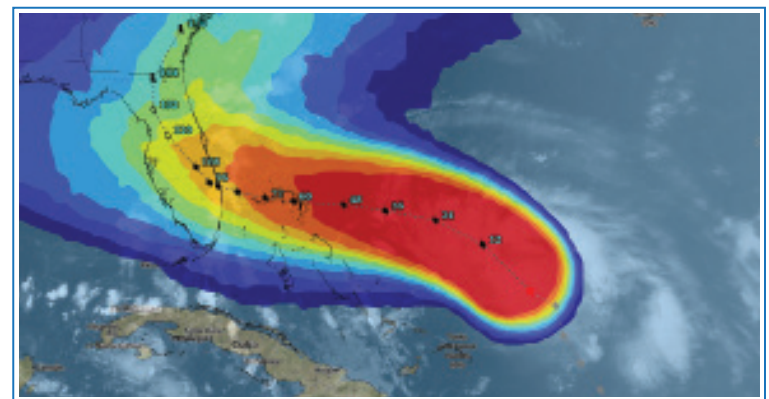
Business Decision Guidance Dashboard on StormGeo Vortex portal. The model shows global 7-day color-coded risk levels with map highlighting regions threatened by high winds in NE U.S./ SE Canada.



Hurricane & Typhoon Forecasting

Decades of tropical forecasting experience in combination with smart and innovative decision support solutions make StormGeo's TropicsWatch the unrivalled forecasting support for businesses in areas prone to hurricanes and typhoons.

StormGeo Vortex Portal showing the Threatened Regions from Active Cyclones (TRAC) probabilistic guidance for Hurricane Dorian.



Your duty of care is always going to place patient and employee safety as a top priority. StormGeo provides you and your healthcare organization with critical information so that your emergency management team can make the very best decisions to minimize risk and exposure.